













### North West Transmission Developments indicative routes

- ①  **Palmerston to Sheffield**  
Length: ~80km - New towers: ~190
- ②  **Sheffield to Stowport area**  
Length: ~42km - New towers: ~95
- ③  **Stowport area to Heybridge Converter Station**  
Length: ~3.2km - New towers: ~18
- ④  **Stowport area to Burnie**  
Length: ~5km - New towers: ~14
- ⑤  **Burnie to East Cam area**  
Length: ~4.6km - New towers: ~13
- ⑥  **East Cam area to Highclere area**  
Length: ~15.2km - New towers: ~28
- ⑦  **Highclere area to Hampshire Hills**  
Length: ~9.3km - New towers: ~20
- ⑧  **Staverton to Hampshire Hills**  
Length: ~60km - New towers: ~124
- ⑨  **Staverton to Sheffield**  
Length: ~18.6km - New towers: 0 (existing)

 220 kV existing transmission	 110 kV existing transmission	 New 220 kV transmission in new or widened easement
--	--	--